



# RURAL MUNICIPALITY OF MOUNTAIN ZONING BY-LAW

## MAP 1: RM OF MOUNTAIN (NORTH)

-  MUNICIPAL LIMITS
- AG** AGRICULTURAL GENERAL ZONE
-  URBAN COMMUNITIES

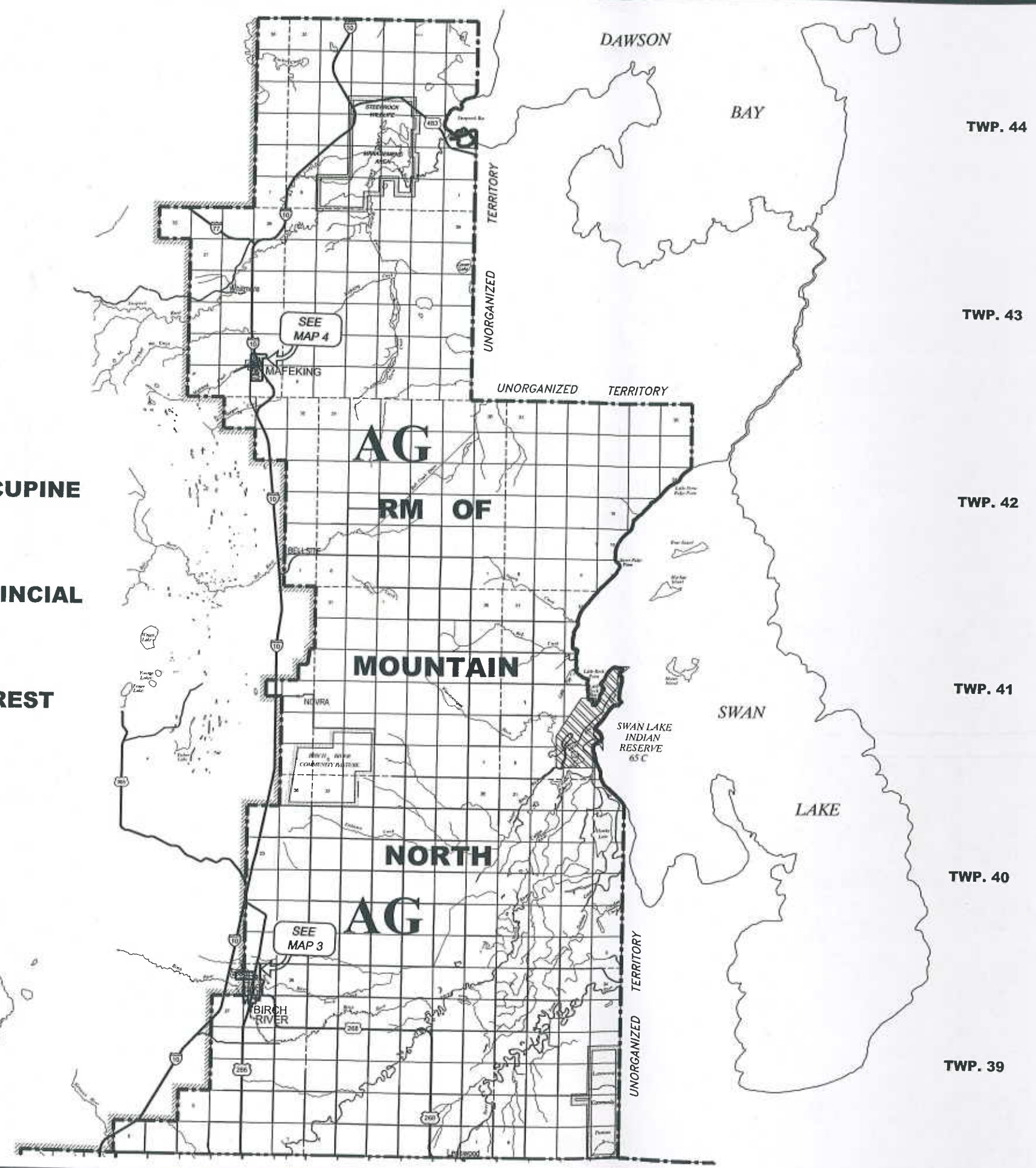
AUGUST, 2004



**MRB** MARVIN R. BORGFJORD  
PLANNING AND ECONOMIC CONSULTANT





# MAP 1

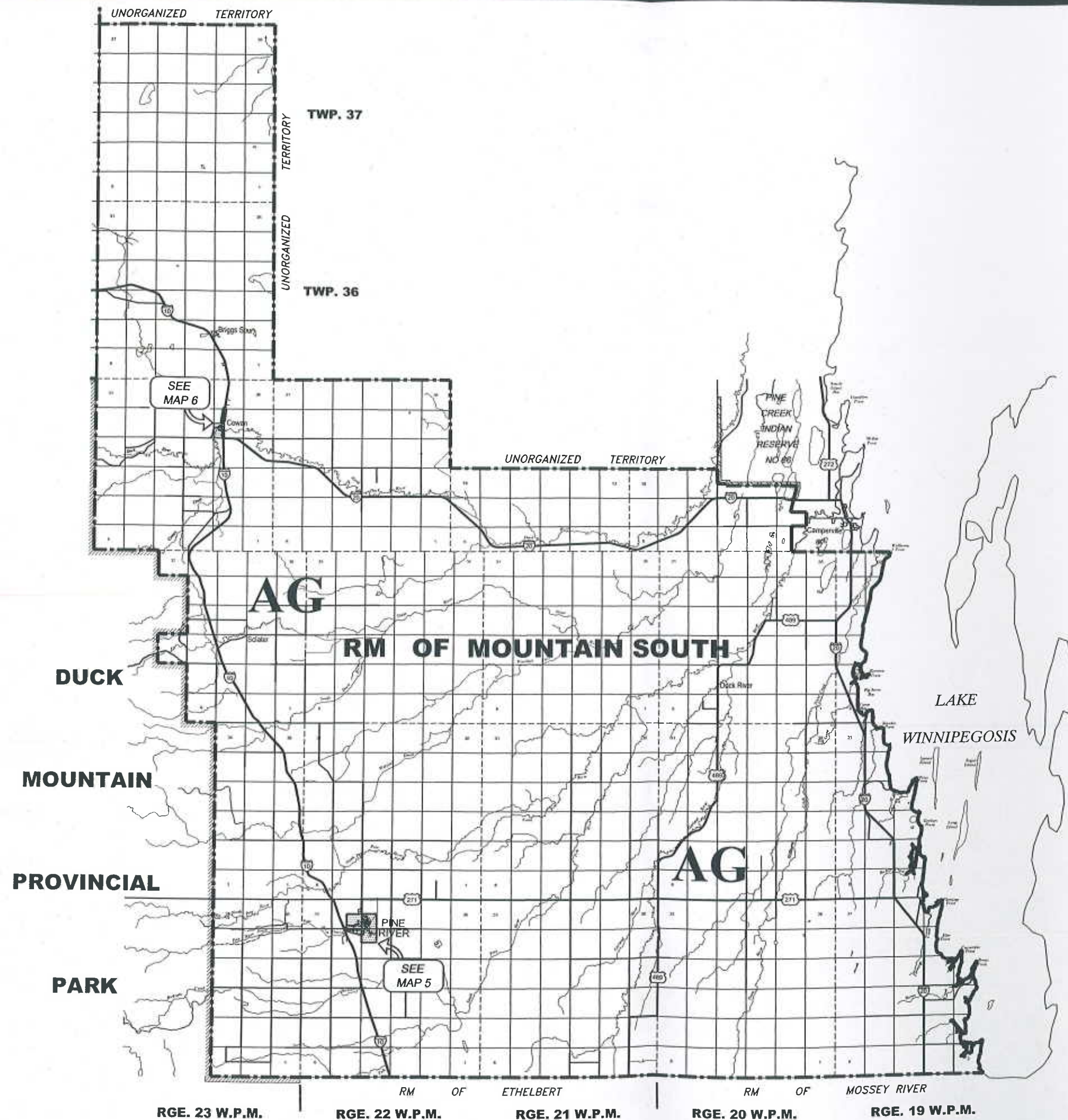


# RURAL MUNICIPALITY OF MOUNTAIN ZONING BY-LAW

## MAP 2: RM OF MOUNTAIN (SOUTH)

-  MUNICIPAL LIMITS
- AG** AGRICULTURAL GENERAL ZONE
-  URBAN COMMUNITIES

AUGUST, 2004



# MAP 2