

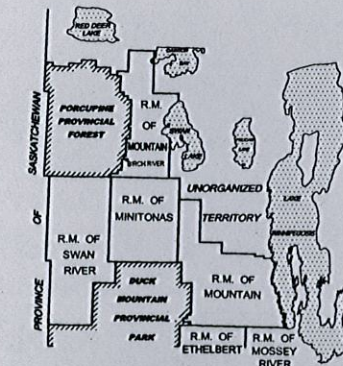
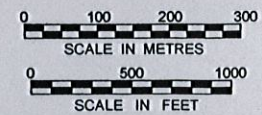


RURAL MUNICIPALITY OF MOUNTAIN ZONING BY-LAW

MAP 3: LOCAL URBAN DISTRICT OF BIRCH RIVER

-  URBAN LIMITS
-  ZONE LIMITS
- RG-U** RESIDENTIAL GENERAL UNSERVICED AREA
- CG** COMMERCIAL GENERAL ZONE
- MG** INDUSTRIAL GENERAL ZONE
- I** INSTITUTIONAL ZONE
- OR** OPEN SPACE / RECREATIONAL ZONE
- AUR** AGRICULTURAL / URBAN RESERVE ZONE

AUGUST, 2004



MRB MARVIN R. BORGFJORD
PLANNING AND ECONOMIC CONSULTANT



MAP 3

